

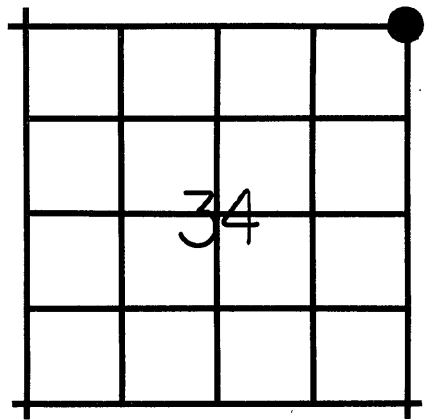
CORNER RESTORATION

CORNER NE cor.
Sec. 34 TWP 8 S. RANGE 28 E.

ORIGINAL SURVEY BY: Henry Meldrum

CONTRACT NUMBER: 380


CONTRACT DATE: March 19, 1881



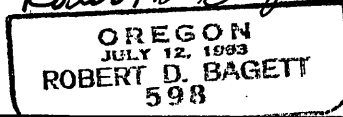
ORIGINAL DESCRIPTION: Set a basalt stone 16x9x7 in a mound of stone for cor. to Secs. 26, 27, 35 and 34.

RESTORATION BY, STAMP AND DATE:

R. D. Bagett
 J. L. Watson
 J. L. Meyerholz



Robert D. Bagett



June 23, 1984

Grant County Surveyor

EVIDENCE FOUND: Found basalt stone 16"x9"x7" marked with 1 groove on one side and 2 dim grooves on adjacent side. Stone was laying flat. If set upright, the marks would correspond to their respective sections. I accept the position of this stone for the Section corner. This corner was in a dim mound of stone.

RECEIVED AND FILED

JUN 27 1984

OFFICE OF COUNTY SURVEYOR

Robert D. Bagett
 Attest: *Louisa Lawrence*

DESCRIPTION OF MONUMENTS AND ACCESSORIES SET AND METHODS USED:

Show how trees are scribed and basis of bearings, including compass var.

At the corner point: Set a 1½"x30" galvanized iron pipe 16" in the ground with brass cap marked as shown; from which I scribe NEW BEARING TREES:

- A Juniper 16" diam., bears N. 81° E., 32.1 ft. mkd. T8SR28E S26 CSBT.
- A Juniper 14" diam., bears S. 30° E., 71.9 ft., mkd. T8SR28E S35 CSBT.
- A Juniper 9" diam., bears S. 54° W., 57.0 ft., mkd., X CSBT. This tree is in a fence line running NE-SW.

No suitable bearing tree in NW quadrant.

NEW ACCESSORY:

A 5/8" x 30" iron pin bears N. 75¼° W., 50.67 feet, with attached plastic cap marked "B-G-A SURVEY MARKER".

Buried corner stone North and alongside iron pipe and raised a mound 4 ft. base to top of cap. Used magnetic compass with 20° E. var. measuring to head of a 40d nail driven flush with BT blaze at root crown of BTs. Attached County Survey BT tags to BTs and painted blazes with red timber marking paint.

MONUMENT MARKED

