

CORNER RESTORATION

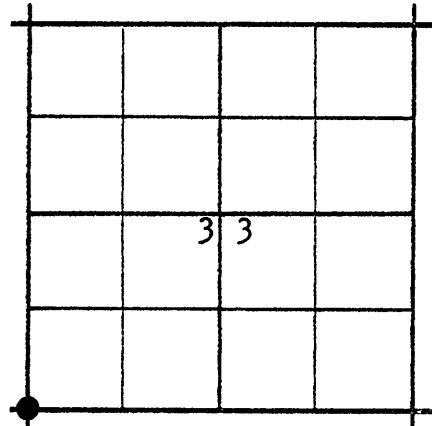
SW SC

CORNER sec. 33 TWP 8S RANGE 27E WM

ORIGINAL SURVEY BY: Aaron S. York

CONTRACT NUMBER: 309

CONTRACT DATE: November 18, 1878

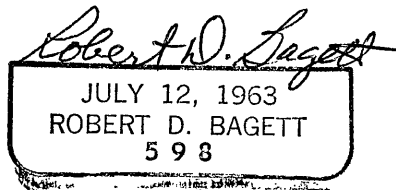


ORIGINAL DESCRIPTION:

80.00 chs. Set stone 18x14x8 for Standard Cor. to secs. 32 and 33
 Raised stone mound at cor.

RESTORATION BY, STAMP AND DATE:

BAGETT, GRIFFITH & FERGUSON
 170 S. DAYTON - PH. 575-1251
 JOHN DAY, OREGON 97845



January 22, 1971

EVIDENCE FOUND:

Found the orig. basalt stone 18x14x8 ins., mkd 8 with 3 notches on one edge, in a large mound of stone. SC
27

DESCRIPTION OF MONUMENTS AND ACCESSORIES SET AND METHODS USED:

Show how trees are scribed and basis of bearings, including compass var.
 Set a 1 1/2" x 36" iron pipe, 30 ins. in the ground, with brass cap mkd, as shown
 Set cor. stone E. & alongside iron pipe.
 from which MONUMENT MARKED

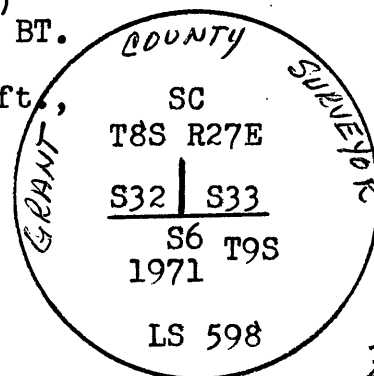
A juniper, 22 ins. diam., (E. trunk of a 3 trunk tree)
 bears N. 29° 38' E., 158.0 ft., mkd., T8S R27E S33 SC BT.

A juniper, 18 ins. diam., bears N. 17° 50' W., 101.0 ft.,
 mkd. T8S R27E S32 SC BT.

Raise mound of stone at cor., 3 ft. base to top of pipe.

Complete and File with Office of the Grant
 County Surveyor, Grant County, Oregon,
 Courthouse, Canyon City, Oregon 97820

True bearings.
 steel tape.



Z-9