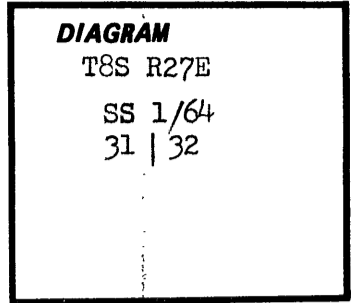


CERTIFIED RECORD OF LAND CORNER MONUMENTATION

Y.5-5

History of original corner establishment:

N/A



Description of corner evidence found:

N/A

Description of monument and accessories | established to perpetuate the original location of this corner:

Set 2 1/2" X 30" Alum. pipe and cap 4" in ground in a mound of earth and stone 4' base to top


Marked:

14" Juniper N44 1/2 W 41.8' Scribed SS1/64 S31 BT
20" Juniper S22 1/4 E 104.2' Scribed SS1/64 S32 BT


Stamped:

T8S R27E
SS1/64
S31 | S32
1993
LS 896

Nailed 54-3 and 54-9 signs to BT's, painted bands and blazes red and nailed a 1" brass disk stamped PLS 896 flush between the B and the T. Set guard posts North and West with 54-2 signs and one with 54-9 sign. Decl. 20



Larry D. Bishop



Office of Surveyor County of Grant
State of Oregon, I hereby certify that the within instrument was filed in this office
for record on the 12 day of Nov, 1993
Albert D. Boyer by _____
(COUNTY OFFICIAL) (DEPUTY)

Y 1/2 -5

See 1703 1292

Y.5-5