

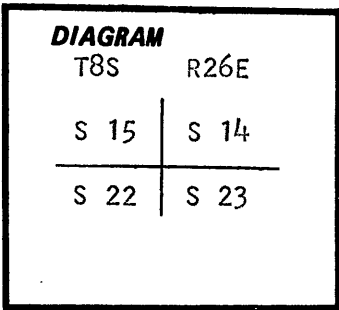
**CERTIFIED RECORD OF LAND CORNER MONUMENTATION**

**History of original corner establishment:**

Corner originally established by Alonzo Gesner under GLO contract number 266 dated June 20, 1877. Surveyor General record states:

Set stone 16x10x7 for cor to Secs 14, 15, 22 & 23  
 Raised mound of stone at Cor from which:

A yellow pine 10 in. in dia bears S15°E 121 lks dist



**Description of corner evidence found:**

Found marked stone 16x9x7 in mound of stone

Found evidence of root hole and bits of burned wood at record bearing and distance for the bearing tree

**Description of monument and accessories I established to perpetuate the**

**original location of this corner:** In place of stone, I set a 2½ inch x 30 inch aluminum pipe with aluminum cap marked as shown, 20 inches in the ground, from which:


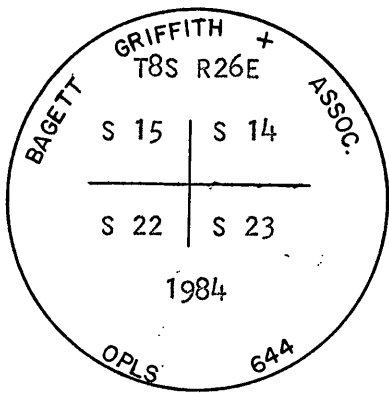
New BTs

- A 6 inch diameter P.Pine bears N77°E, 35.8 feet marked X BT
- A 18 inch diameter P.Pine bears S32°E, 44.6 feet marked T8S R26E S23 BT
- A 27 inch diameter P.Pine bears S60°W, 123.0 feet marked T8S R26E S22 BT
- A 8 inch diameter Juniper bears N21°W, 114.0 feet marked T8S R26E S15 BT

Raised mound of stone around monument  
 Buried original stone North and alongside of monument  
 Set steel fence post approximately 5 feet West of monument  
 with 54-4 sign attached

Corner set May 26, 1984

Witnesses: Greg Blackman and Rick Robinson  
 See survey dated June, 1984



*Duane I. Griffith*  
 OREGON  
 JULY 10, 1964  
 DUANE I. GRIFFITH  
 644

I used a steel tape and magnetic compass in the establishment of these accessories. I used 20° East magnetic declination. The distance to the new bearing trees are to the center of the tree. I painted a 6 inch red band around all bearing trees and attached 54-4 and 54-3 signs. I placed a brass washer marked OPLS 644 by the BT blaze on new bearing trees.

Office of Surveyor County of Grant  
 State of Oregon I hereby certify that the within instrument was filed in this office  
 for record on the 15 day of August, 1984  
Count R. Baggett by \_\_\_\_\_  
 (COUNTY OFFICIAL) (DEPUTY)