

CERTIFIED RECORD OF LAND CORNER MONUMENTATION

H-15

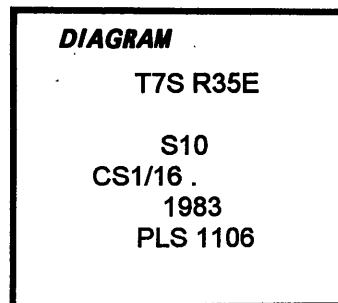
History of original corner establishment:

1983, William R. Wells, PLS 1106, established this corner when he subdivided section 10 (Grant County Map Survey No. 836).

Well's set at the corner a 2 1/2" by 30" aluminum pipe, with a 2 1/2" aluminum cap, 22" in the ground with a mound of earth to the cap, from which:

13 3/4" Tamarack bears, N. 72 1/2° W., 54.6 feet.

8" Lodgepole pine bears, N. 42 1/2° E., 32.5 feet.



Description of corner evidence found:

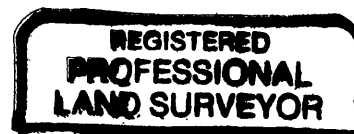
Found a 2 1/2" aluminum pipe with 2 1/2" aluminum cap, projecting 6" out of the ground, from which:

9" Lodgepole pine bears, N. 32 1/2° E., 32.5 feet, scribed "CS1/16 S10 BT" on a single blaze.

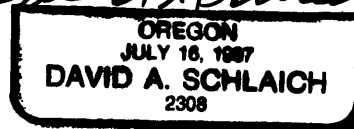
15" Western Larch bears, N. 82° W., 55.1 feet, scribed "CS1/16 S10 BT" on a partially healed blaze.

Both BT's have a 3/4" brass washer stamped "PLS 1106" nailed into the bottom circle of the scribed "B".

Description of monument and accessories I established to perpetuate the original location of this corner:



David A. Schlaich



Expires 12/31/94

Magnetic Declination: 20° East

Worked performed by: David A. Schlaich (RLS 2308)

Date: October, 1993

Office of Surveyor County of Grant
 State of Oregon, I hereby certify that the within instrument was filed in this office
 for record on the 2 day of Feb, 1994
Robert D. Baggett by _____
 (COUNTY OFFICIAL) (DEPUTY)

H-15