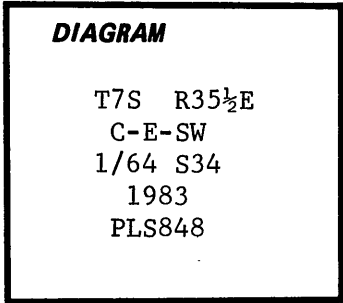


CERTIFIED RECORD OF LAND CORNER MONUMENTATION

History of original corner establishment:

Corner not previously established.



Description of corner evidence found:

N/A

Description of monument and accessories | established to perpetuate the original location of this corner:

Set a 30"x2½" aluminum pipe with a 2½" aluminum cap stamped as shown in diagram. Set 25" in the ground.

From which:


A Spruce 10" dia. bears S73°W, 44.5 ft. scribed C-E-SW 1/64 S34 BT.

A Lodge-pole Pine 5" dia. bears S39°E, 35.4 ft. scribed C-E-SW 1/64 S34 BT.

Set steel posts with warning and boundry signs South 5 ft. and West 5 ft.

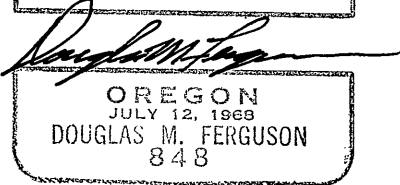
Nailed brass washers stamped PLS848, bearing tree and warning signs to each tree.

Painted 6" red band around each tree.



Corner monumented 8-30-83

Witnessed by Dan Martin



Office of Surveyor County of Grant

State of Oregon, I hereby certify that the within instrument was filed in this office

for record on the 22 day of Nov, 1983

Robert D. Baggett by \_\_\_\_\_

(COUNTY OFFICIAL)

(DEPUTY)