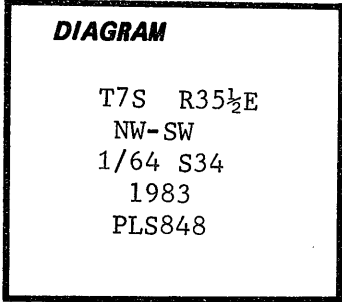


CERTIFIED RECORD OF LAND CORNER MONUMENTATION

History of original corner establishment:
Corner not previously established.



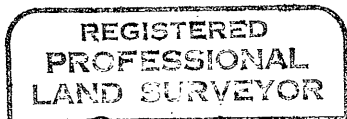
Description of corner evidence found:

N/A

Description of monument and accessories established to perpetuate the original location of this corner:


Set a 30"x2½" aluminum pipe with a 2½" aluminum cap stamped as shown in diagram. Set 12" in tailings and raised a large mound of stone to top of pipe. From which:

- A Spruce 8" dia. bears S82½°W, 29.5 ft. scribed NW-SW 1/64 S34 BT.
- A Lodge-pole Pine 7" dia. bears N63°E, 77.4 ft. scribed NW-SW 1/64 S34 BT.
- Set steel post with warning and boundary signs West 2 ft.
- Nailed brass washers stamped PLS848, bearing trees and warning signs to each tree.
- Painted 6" red band around each tree.



Corner monumented 8-29-83

Witnessed by Dan Martin



Office of Surveyor County of Grant
State of Oregon, I hereby certify that the within instrument was filed in this office
for record on the 22 day of Nov, 1983
Robert D. Baggett by _____
(COUNTY OFFICIAL) (DEPUTY)

X 1/2 - 13 1/2