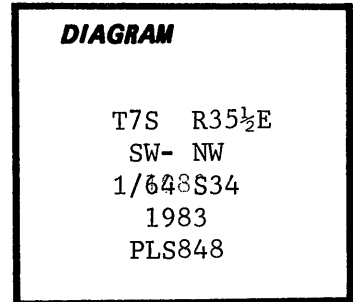


**CERTIFIED RECORD OF LAND CORNER MONUMENTATION**

**History of original corner establishment:**

Corner not previously established.



**Description of corner evidence found:**

N/A

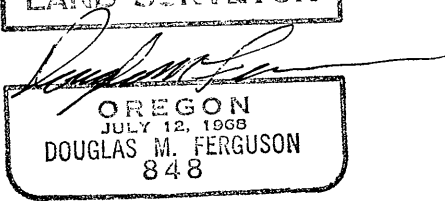

**Description of monument and accessories | established to perpetuate the original location of this corner:**

Set a 30"x2½" aluminum pipe with a 2½" aluminum cap stamped as shown in diagram. Set 18" in the ground and raised a mound of stone around pipe.

From which:

- A Tamarack 20" dia. bears S4°E, 20.6 ft. scribed SW-NW 1/64 S34 BT.
- A Lodge-pole Pine 8" dia. bears N41°W, 11.6 ft. scribed SW-NW 1/64 S34 BT.
- Set steel posts with warning and boundry signs South 5 ft. and West 4 ft.
- Nailed brass washers stamped PLS848, bearing tree and warning sign to each tree.
- Painted 6" red band around each tree.

Corner monumented 8-29-83  
Witnessed by Dan Martin



Office of... Surveyor ..... County of... Grant .....  
 State of... Oregon ..... I hereby certify that the within instrument was filed in this office  
 for record on the... 22 day of... Nov ..... 19... 83  
Robert D. Boyett ..... by .....  
 (COUNTY OFFICIAL) (DEPUTY)

W ½ - 13 ½