

CERTIFIED RECORD OF LAND CORNER MONUMENTATION

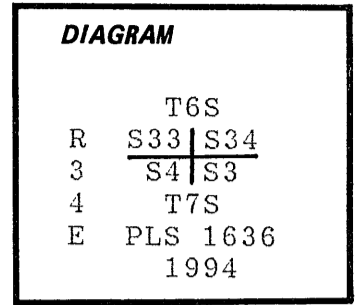
A-13
~~Z-13~~

History of original corner establishment:

This corner was originally established by Frank W. Campbell on July 14, 1883, under contract No. 468, as follows:

A 10" pine was marked for the corner, from which:

- A 6" pine bears N42°E, 30 links.
 - A 6" pine bears S39°E, 21 links.
 - A 18" spruce bears S65°W, 20 links.
 - A 15" spruce bears N37°W, 29 links.
- All properly blazed and scribed.



Description of corner evidence found:

The corner tree is gone. The original 15" spruce is a live 33" White Fir. I open a barely discernable healed scar and find scribing. Bears N35° 30'W, 19.14 feet. The original 18" spruce is a live 31" White Fir with no visible scars. Bears S63° W, 13.2 feet. The two pine bearing trees are gone.

Description of monument and accessories I established to perpetuate the original location of this corner:

At record distance from the two remaining witness trees, I set a 2 1/2" x 30" aluminum pipe 26" into the ground. A 3 1/4" diameter aluminum cap attached is marked as shown in the diagram, above. From which:

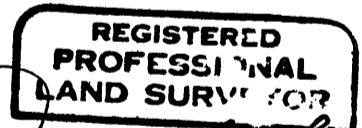
- A 11" Western Larch bears S89° E, 47.7 feet scribed "T7SR34ES3 BT".
- A 7" Lodgepole Pine bears N53° W, 35.0 feet scribed "X BT".
- A 9" Western Larch bears N53° 30'E, 46.4 feet scribed "T6SR34ES34 BT".

All bearing trees have a sign 54-3, Bearing Tree, nailed above the blazes and a sign 54-9, Land Survey Monument, nailed to the back. The new bearing trees are scribed on double blazes and have a 5/8" brass washer, marked "PLS 1636", nailed flush with the scribed "B".


I hereby certify the above corner point was perpetuated as hereon described on September 2, 1994.

Magnetic declination: 20° E.

NAD1983 Geographic position(+ or - 2 to 6 meters):
Latitude: 44-59-49.38 N
Longitude: 118-36-58.22 W



Dennis L. Gaylord



Renews 6/30/95

Office of COUNTY SURVEYOR County of GRANT
 State of OREGON, I hereby certify that the within instrument was filed in this office
 for record on the 28 day of Sept, 1994
Robert D. Baggett by _____
 (COUNTY OFFICIAL) (DEPUTY)