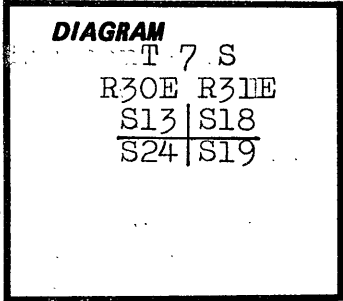


CERTIFIED RECORD OF LAND CORNER MONUMENTATION

History of original corner establishment:

Corner first established by Henry Meldrum in 1881, under contract No. 380, dated March 19, 1881. He set a basalt stone 18" X 8" X 8" in a mound of stones, from which a Pine, 9" diam. bears S.88°E., 57 lks.

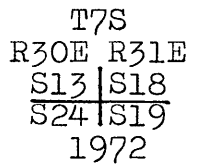


D.M. Ferguson remonumented the Corner in 1972 setting a 3" brass cap in a 2½" X 30" iron pipe and setting new B.T.'s.

- A pine 10" dia. bears N64°E 68.5 ft. dist. mkd. T7S R31E S18 BT.
- A pine 32" dia. bears S55°W 58.9 ft. dist. mkd. T7S R30E S24 BT.
- A pine 20" dia. bears N54°W 29.5 ft. dist. mkd. T7S R30E S13 BT.

Description of corner evidence found:

3" diam. brass cap set in a 2½" iron pipe in a stone mound. Cap mkd. per sketch.

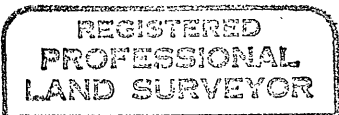


- 24" D.B.H. Ponderosa Pine, S.88°E., 37.6', with scribes visible on an opened face.
- 10" D.B.H. Ponderosa Pine, N.64°E., 68.5', with scribed face, dead & down.
- 32" D.B.H. Ponderosa Pine, S.55°W., 58.9', with scribed face, snag.
- 20" D.B.H. Ponderosa Pine, N.54°W., 29.5', with scribed face.


Distances to Ferguson trees are to brass washer in lower blaze.

Description of monument and accessories established to perpetuate the original location of this corner:

- 10" D.B.H. Ponderosa Pine, N.34°E., 80.9', scribed T7SR31ES18BT.
 - 14" D.B.H. Douglas Fir, S.49°W., 36.7', scribed T7SR30ES24BT.
- Set a brass washer mkd. RPLS 1910 between B&T on each B.T. and set B.T. tags, attn. signs, painted bands & faces red. Painted bands and faces on other B.T.'s. red also.
- Distances are measured to center of tree 1' above the root crown. Bearings are Magnetic North, 20° East declination.



Clayton J. Martin



C.J. MARTIN SURVEYING
2751 JUNIPER ST.
SWEET HOME, OR 97386

Office of Surveyor County of Grant
State of Oregon I hereby certify that the within instrument was filed in this office
for record on the 10 day of April, 1986
Robert D. Baggett by _____
(COUNTY OFFICIAL) (DEPUTY)