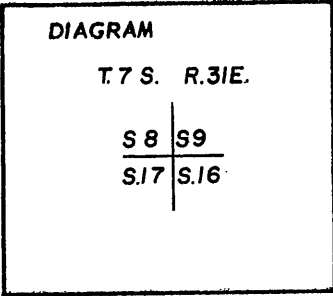


**CERTIFIED RECORD OF LAND CORNER MONUMENTATION**

**History of original corner establishment:** Corner established in 1881 by F. W. Campbell under General Land Office Contract No. 380.



Surveyor General Records (notes) states:  
 Set a pine post for Cor. to Secs. 8, 9, 16 & 17 from which a  
     Pine 36 in. dia. bears S49°E, 21 lks. dist.  
     Pine 36 in. dia. bears N22°E, 32 lks. dist.  
     Pine 24 in. dia. bears N44°W, 88 lks. dist.  
     Pine 36 in. dia. bears S31°W, 16 lks. dist.

(No subsequent remonumentations found in county records)

**Description of corner evidence found:**

Found a 36 in. pine with scribing visible, live, in good condition, bearing S49°E, 13.9 ft. dist. from the corner position.

Found a down and rotten pine with ax notch and scribing faintly visible, bearing approximately N22°E, 21 ft. dist. from the corner position.

Found a 40 in. pine live, in good condition, with scribing visible, bearing S40°W, 25.7 ft. dist. from corner position (Record S31°W, 16 lks. dist.)

**Description of monument and accessories established to perpetuate the original location of this corner**

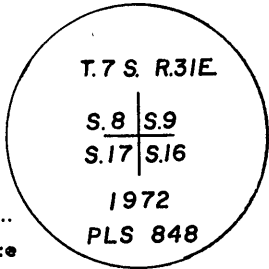
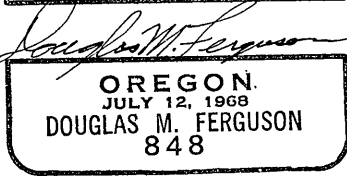
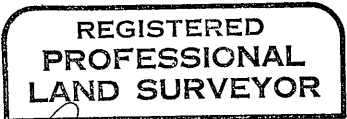
Set a 30 in. x 2½ in. iron pipe with 3 in. brass cap marked as shown, 28 in. in the ground for the corner to Secs. 8, 9, 16 & 17.

From which new BT's

- A pine 36 in. diam. bears N30°E, 49.5 ft. dist. marked T7S, R31E, S9 BT.
- A pine 36 in. diam. bears N60°W, 76.8 ft. dist. marked T7S, R31E, S8 BT.

Distances taken to a brass washer in the blaze of each tree.  
 Set a steel fence post approximately 5 ft. east from corner with Forest Boundary sign attached.

Used steel tape and magnetic compass with declination = 20°E.



Office of County Surveyor County of Grant  
 State of Oregon, I hereby certify that the within instrument was filed in this office  
 for record on the 16 day of Nov., 1972, at 1 o'clock p.m., (signed)  
*Douglas M. Ferguson* by \_\_\_\_\_  
 (COUNTY OFFICIAL) (DEPUTY)