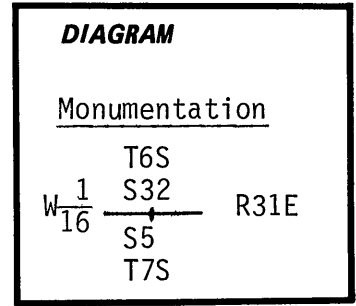


CERTIFIED RECORD OF LAND CORNER MONUMENTATION

History of original corner establishment:

Corner not established during original survey.



Description of corner evidence found:

No evidence found.

Description of monument and accessories established to perpetuate the original location of this corner:

At the corner point determined by survey, we set a 2"x30" Galvanized Iron Pipe 20" in the ground and supported in a mound of stone 4' base to top of pipe, with brass cap attached, marked:

From which we mark the following bearing objects:

An "X B0" chiseled 8" above ground on a vertical rock face (5' high and 12' long) bears N58½°E 11.95 ft.

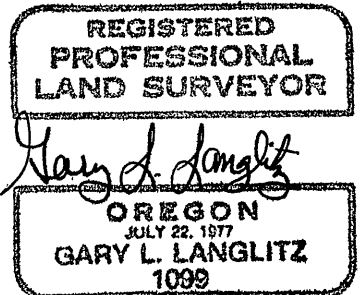
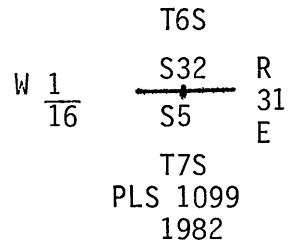
And an "X B0" chiseled 6" above ground on a vertical bedrock face (3' high and 3' wide) bears S27° E 33.05 ft.

Corner location established and perpetuated in accordance with Umatilla National Forest Cadastral Survey Contract No. 53-04R3-2-01275.

Magnetic Compass (Declination 18½° East)
Steel Tape

August 27, 1982

Witnesses: Gary Langlitz
Greg Orton
Jeff Anderson



Office of... *Surveyor* ... County of... *Grant* ...
 State of... *Oregon* ... I hereby certify that the within instrument was filed in this office
 for record on the... *25* day of... *Jan* ... 19... *83*
Robert D. Buzby by (DEPUTY)
 (COUNTY OFFICIAL)