

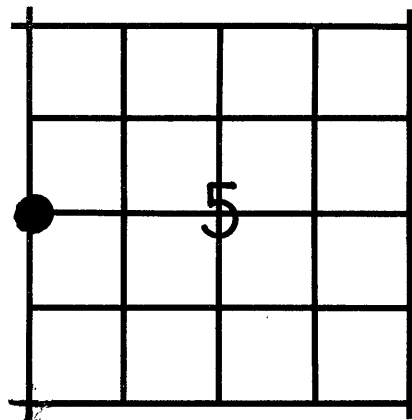
CORNER RESTORATION

CORNER $W\frac{1}{4}$ cor.
Sec. 5 TWP 7S RANGE 29E

ORIGINAL SURVEY BY: Frank W. Campbell

CONTRACT NUMBER: 380

CONTRACT DATE: March 19, 1881



ORIGINAL DESCRIPTION:

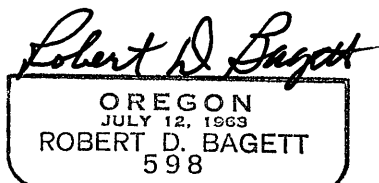
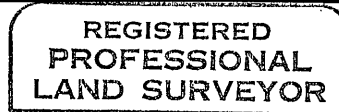
S.0° 13'E., on a true line bet. Secs. 5 & 6.

40.18 Set a basalt stone 12x8x7 ins. in a mound of stone for $\frac{1}{4}$ sec. cor.

See Map of Survey No. 1033.

RESTORATION BY, STAMP AND DATE:

R.D. Bagett
 J.L. Westbrook



March 18, 1988

Grant County Surveyor

EVIDENCE FOUND:

I found the original corner stone 12x8x7 ins. set in a mound of stone, dimly marked $\frac{1}{4}$. This stone broke into four or five pieces while I was examining it for marks. I'm sure some of the other corners in this area may be of this fractured stone.

RECEIVED AND
 FILED

APR 13 1988

OFFICE OF COUNTY SURVEYOR
 Attest: *Robert D. Bagett*

DESCRIPTION OF MONUMENTS AND ACCESSORIES SET AND METHODS USED:

Show how trees are scribed and basis of bearings, including compass var.

At the corner point: Set a 1 $\frac{1}{2}$ "x30" galvanized iron pipe 20 ins. in the ground, with brass cap marked as shown, from which I scribe NEW BT's.

A juniper, 9 ins. diam., bears S.64°E., 80.1 ft., marked $\frac{1}{4}$ S5 CSBT.

A juniper, 9 ins. diam., bears S.20°W., 22.0 ft., marked $\frac{1}{4}$ S6 CSBT.

I buried the original corner stone pieces South & East and alongside the iron pipe.

Attached County Surveyor BT tags to BT's and painted blazes with red tree marking paint. Used magnetic compass with 20° E. variation and steel tape, measuring dist. to a 40d nail driven in side center of BT's at root crown.

I surrounded monument with a mound of stone, 3 ft. base, to top of cap.

MONUMENT MARKED

