

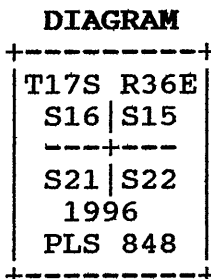
CERTIFIED RECORD OF LAND CORNER MONUMENTATION

INDEX No. N-13

History of original corner establishment:

This corner was originally established by William R. Gradon, in 1884, under GLO Contract Number 497. Surveyor General Field Notes state:

Set a basalt stone 20x6x4 ins 12 ins in the ground for cor to secs 15,16,21,&22 marked with 3 notches on S & E edges, and raised a mound of stone alongside.



Description of Corner Evidence Found:

Found a basalt stone 24"x9"x6", with 3 notches on east edge, and 3 grooves on south face, set four feet east from a mound of stone.

Description of monument and accessories I established to perpetuate the original location of this corner:



At position of original stone, Set 2-1/2"x30" aluminum pipe with 3-1/4" aluminum cap, stamped as shown in DIAGRAM, 18" in the ground, placed the original stone north alongside pipe, and raised a 3'dia x 1'high mound of stone around pipe.

From which:

Set 5/8"x30" iron pins with plastic caps stamped PLS 848 at the following bearings and distances:

- N66°00'W, 21.7 ft., no marks
- N70°30'E, 17.9 ft., one groove in top of pin.
- S45°45'E, 22.6 ft., two grooves in top of pin.
- S52°00'W, 22.4 ft., three grooves in top of pin.

Measurements to accessories taken with a magnetic compass, declination 17° east, and a nylon clad steel tape. Set steel fence post with Land Survey Monument sign 5'north.



Renewal date:
12/31/98

This work was performed by:
Douglas M. Ferguson, PLS 848
Witnessed by: D. Mitchell Ferguson
and Brad Cates
Date: 11- 6-96
Refer to Grant County Map of
Survey No. 1462

Office of Surveyor County of Grant
State of OR I hereby certify that the within instrument was
filed in this office for record on the 2 day of Feb, 19 98
Robert D. Bayless by _____
(COUNTY OFFICIAL) (DEPUTY)