

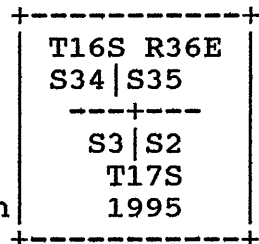
CERTIFIED RECORD OF LAND CORNER MONUMENTATION

INDEX No.A-17

History of original corner establishment:

DIAGRAM

This corner was originally established by Henry Cooke in 1881 under GLO contract 422. Surveyor General Field Notes state:



Set basalt stone 18x14x9 ins 12 ins in ground for cor to secs 2,3,34&35 marked with 2 notches on E and 4 notches on west edges from which a Pine 2 ft dia bears N65°W 259 lks dist marked T16S R36E S34 BT.

Description of Corner Evidence Found:



Found B.L.M. brass cap monument (marked as shown in the diagram) in a mound of stone, from which the original ponderosa pine, (now a 36" snag, 10' high, scribing burnt off, with B.L.M. bearing tree sign on face) bears N62°W, 172.9' (262 lks).

Description of monument and accessories I established to perpetuate the original location of this corner:

Placed steel fence post with Land Survey Monument sign 5' north. Set four 5\8"x 30" iron pins with plastic caps marked PLS 848 at the following bearings and distances.

- N45°W, 27.6 ft., no marks.
- N45°E, 25.2 ft., one groove in top of pin.
- S45°E, 26.8 ft., two grooves in top of pin.
- S45°W, 23.7 ft., three grooves in top of pin.

Measurements to accessories taken with a magnetic compass, declination 17° East, and a nylon clad steel tape.



Renewal date:
12/31/98

This corner maintenance was performed by:
Douglas M. Ferguson, PLS 848
Witnessed by: D. Mitchell Ferguson
and Brad Cates
September 28, 1995
Refer to Grant County Map of
Survey No. 1462

Office of Sumner County of Grant
State of OR I hereby certify that the within instrument was
filed in this office for record on the 2 day of Feb, 1998
Robert D. Baggett by _____
(COUNTY OFFICIAL) (DEPUTY)