

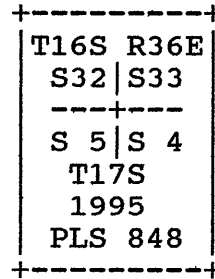
CERTIFIED RECORD OF LAND CORNER MONUMENTATION

INDEX No. A-9

History of original corner establishment:

This corner was originally established by Henry W. Cooke in 1881 under GLO Contract Number 422. Survey General Field Notes state:

DIAGRAM



Set basalt stone 16x16x10 ins 11 ins in ground for cor to secs 4,5,32,&33. Marked with 4 notches on E and 2 notches on west edges and raised a mound of stone 3 ft high 4-1/2 ft base alongside.

Description of Corner Evidence Found:

Found original stone 18"x14"x7" lying flat alongside a mound of stone, stone is Northwest of mound. When stone is set upright there are 2 grooves on west face, 4 grooves on east face, and 6 grooves on north and south faces.

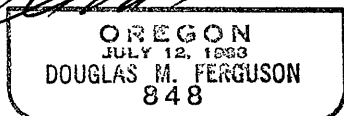

Description of monument and accessories I established to perpetuate the original location of this corner:

At position of original stone,
Set 2-1/2"x30" aluminum pipe with 3-1/4" aluminum cap, stamped as shown in DIAGRAM, 12" in the ground and set the original stone north alongside, and raised a mound of earth and stone around the monument.

From which:

- A Ponderosa Pine 10"dia. bears N47°W, 94.5 ft., scribed: T16S R36E S32 BT
- A Ponderosa Pine 16"dia. bears N71°E, 106.7 ft., scribed: T16S R36E S33 BT
- A 5/8"x30" iron pin with plastic cap stamped PLS 848 bears S29°E, 30.0 ft., no marks.
- A 5/8"x30" iron pin with plastic cap stamped PLS 848 bears S63°W, 27.0 ft., one groove in top of pin.

Measurements to accessories taken with a magnetic compass, declination 17° east, and a nylon clad steel tape. Set steel fence post with Land Survey Monument sign 5' north. Nailed a brass washer stamped PLS 848 on blaze above BT scribe as taken this survey. Nailed Bearing Tree signs above blaze and Land Survey Monument signs on back of each tree as required. Painted a 6" red band above Bearing Tree signs and painted blaze red.



Renewal date:
12/31/98

This work was performed by:
Douglas M. Ferguson, PLS 848
Witnessed by: D. Mitchell Ferguson
and Brad Cates
Date: 11-16-95
Refer to Grant County Map of
Survey No. 1462

Office of Jurmy County of Grant
State of OR I hereby certify that the within instrument was
filed in this office for record on the 2 day of Feb, 19 98
Robert D. Boyd by _____
(COUNTY OFFICIAL) (DEPUTY)