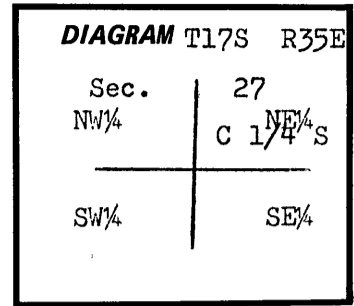


CERTIFIED RECORD OF LAND CORNER MONUMENTATION

History of original corner establishment:

Not previously established.



Description of corner evidence found:

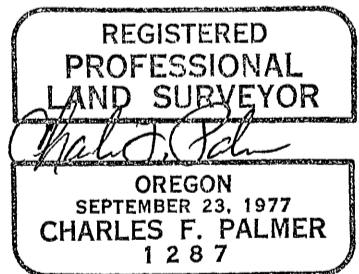
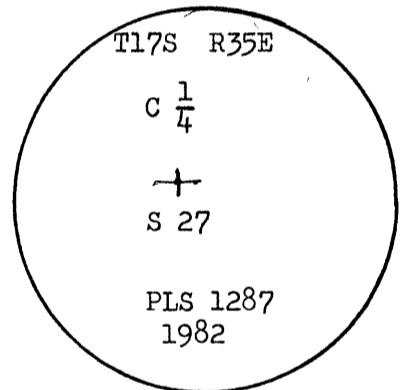
None

Description of monument and accessories I established to perpetuate the original location of this corner:

At the calculated location of the corner I set a standard U.S.F.S. all aluminum monument, consisting of a 3" disk mounted on a 2 $\frac{1}{2}$ x30" pipe with a 4x4 $\frac{1}{2}$ " footplate, buried 22" with 8" protruding above the ground. Set 8/19/82, witnessed by Pedro Zabala. The disk is stamped as shown.

- A 14" P.P. bears N. 15°00' W., 75.8 ft. distant, scribed C 1/4 S, S. 27, BT
- A 15" P.P. bears N. 55°50' E., 50.5 ft. distant, scribed C 1/4 S, S. 27, BT

Both banded with red paint, carry BT and Attention signs and have brass disks stamped PLS 1287 nailed at the base of the BT blaze



Office of Surveyor County of Grant
 State of Oregon, I hereby certify that the within instrument was filed in this office
 for record on the 23 day of Nov, 1982
Robert D. Bazett by _____
 (COUNTY OFFICIAL) (DEPUTY)