

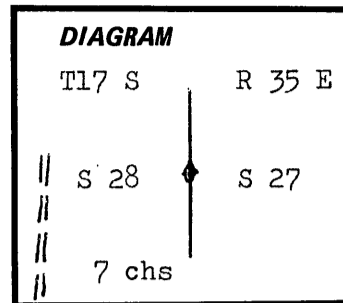
CERTIFIED RECORD OF LAND CORNER MONUMENTATION

History of original corner establishment:

Established in 1884 by William R. Gradon under contract number 497, dated March 7, 1884. Surveyor General's Records state :

Set basalt stone 11x8x7 ins 7 ins in ground for 1/4 sec cor marked 1/4 on W. face, from which

- a pine 10 ins diam bears S. 10° E 56 lks dist. marked 1/4 S BT
- a pine 12 ins diam bears N. 80° W 46 lks dist. marked 1/4 S BT



Description of corner evidence found:

I found a stone 15x10x8 with 1/4 on west face, painted red.

A 22" PP bears S. 10° E. 38.5 ft distance, painted red w/BT tag. Blaze has been opened and scribing reading "4 S" visible. A PP stump painted red w/BT sign bears N 72° W., 31.3 feet distant, but no scribing visible.

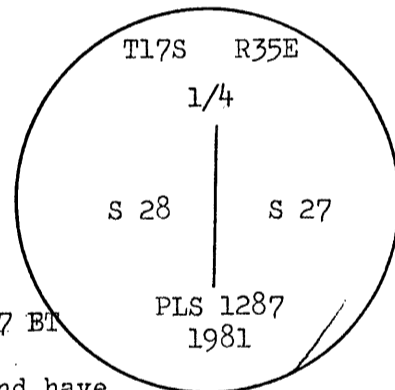
Description of monument and accessories I established to perpetuate the original location of this corner:

AT the location of the marked rock I set a standard F.S. aluminum monument consisting of a 3" disk mounted on a 2 1/2 x 30" pipe with a 4x4 1/2" footplate, buried upright 21" in the ground with 9" protruding. The marked rock is buried alongside. The disk on the monument is stamped as shown.


in addition to the original BT, a new BT was established :

a 13" PP bears N. 34° E. a distance of 53.4 feet, scribed 1/4 S27 BT

Both BT's are banded with red paint, have BT and Attention signs and have a brass disk stamped PLS 1287 nailed at the base of the BT blaze.



Work done: Nov. 12, 1981
 Witnesses: P. Zabala
 H. Palmer



Office of Surveyor County of Grant
 State of Oregon, I hereby certify that the within instrument was filed in this office
 for record on the 23 day of Nov, 1982
Robert H. Smith by _____
 (COUNTY OFFICIAL) (DEPUTY)