

CERTIFIED RECORD OF LAND CORNER MONUMENTATION

History of original corner establishment:

Originally established by Henry W. Cooke under contract number 470 dated April 14, 1883.

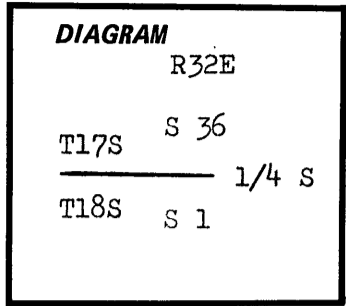
Surveyor General's records state:-

N. 89°42' E. on true line bet secs 1 & 36

40.00 Set a basalt stone 14x14x5 ins. 10 ins. in the ground for 1/4 sec. cor. marked 1/4 on N. face from which

A fir 30 ins. diam. bears S. 28° E. 46 lks dist marked 1/4 S BT

A fir 36 ins. diam. bears N. 30° W. 29 lks dist. marled 1/4 S BT



Description of corner evidence found:

At the assumed corner location I found a stone 16x14x6 in a mound of stone. This stone is marked with a "4" on the north face. The remainder of the mark has been broken off, namely the "1".

A 32" down fir snag with visible blazes bears S. 31°30' E., approximately 30.1 feet distant. Nothing remains of the north west BT except ~~except~~ for debris of a rotted stump.

Description of monument and accessories established to perpetuate the original location of this corner:

At the location of the original corner I set a standard U.S.F.S. all aluminum monument consisting of a 3" disk mounted on a 2 1/2 x 30" pipe with a flared base. Disk is stamped as shown

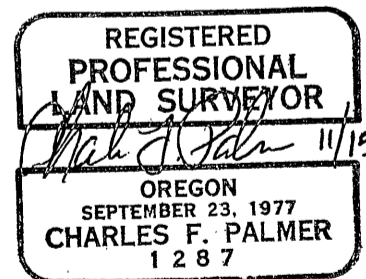
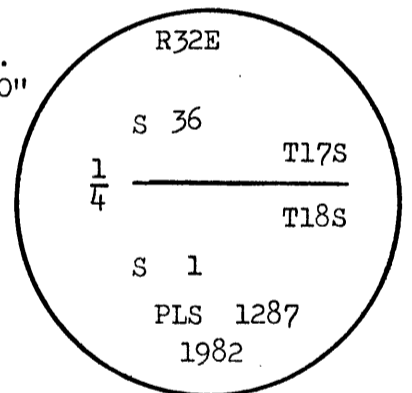
Monument buried 12 inches with 18 inches protruding above the ground, surround by a mound of rock 3 1/2 feet in diameter. Set 9/21/82, witnessed by Pedro Zabala. Original marked corner stone buried alongside.

New BT's established :-

a 10" Douglas fir bears N. 24° E., 21.1 ft distant, scribed 1/4 S 36, BT

a 11" Douglas fir bears S. 20° W., 14.4 ft distant, scribed 1/4 S 1, BT

Both carry bands of red paint, have BT and Attention signs attached and at the base of BT blazes there is nailed a brass disk stamped PLS 1287.



Office of.....Surveyor..... County of... Grant
 State of..... Oregon....., I hereby certify that the within instrument was filed in this office
 for record on the 23 day of Nov, 1982
Robert D. Baggett by _____
 (COUNTY OFFICIAL) (DEPUTY)