

CERTIFIED RECORD OF LAND CORNER MONUMENTATION

61  
4

**History of original corner establishment:**

Corner established in 1884 by Henry W. Cooke under General Land Office contract #494

Surveyor General record states;

Set basalt stone 16x10x10 for cor. marked with 5 notches on the S. and 4 notches on the East edges, from which;

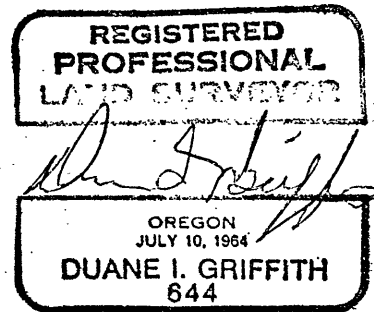
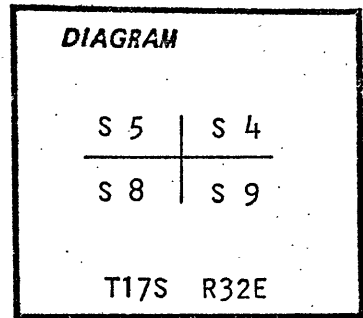
A Pine 44 ins. diam. bears S10W, 140 lks.  
No other trees within limits

Raised mound of stone

No record of subsequent remonumentation was found in the County records

**Description of corner evidence found:**

Found marked stone 16x13x10 in mound of stone and 1 BT



See map of survey dated October 1981

**Description of monument and accessories established to perpetuate the original location of this corner:**

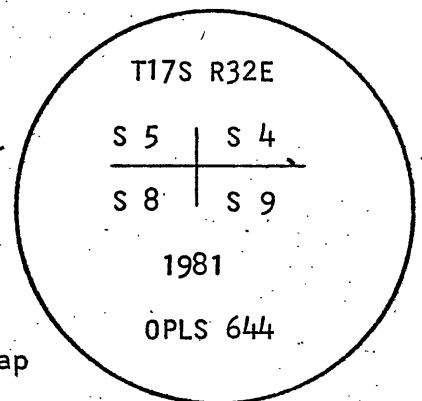
In place of stone I set a 2 1/2 x 30 inch aluminum pipe with aluminum cap marked as shown 16 inches in the ground from which;

**ORIGINAL BTs**

A 48 inch P.Pine bears S2W, 92.7 feet, live and vigorous, scribes visible

**NEW BTs**

- A 10 inch P.Pine bears N56E, 78.5 feet marked T17S R32E S4 BT
- A 10 inch P.Pine bears S44E, 10.0 feet marked T17S R32E S9 BT
- A 13 inch P.Pine bears N37W, 53.4 feet marked T17S R32E S5 BT



Buried stone North and alongside of pipe

Raised mound of stone 4 ft. at the base to the top of cap

**Date. September 12, 1981**

Brass washer nailed to BT blaze. Used steel tape and magnetic compass with 21° East declination in the establishment of accessories. Original BTs measured to face of blaze. New BTs measured to center of tree.

Office of Surveyor County of Grant  
 State of Oregon I hereby certify that the within instrument was filed in this office  
 for record on the 23 day of Dec, 1981  
Robert D. Buzan by \_\_\_\_\_  
 (COUNTY OFFICIAL) (DEPUTY)

E-9