

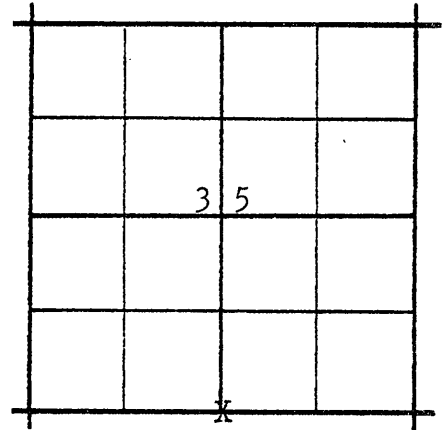
CORNER RESTORATION

CORNERS $\frac{1}{4}$ Sec. 35 TWP 11S RANGE 29E

ORIGINAL SURVEY BY: William H. Byars

CONTRACT NUMBER: Unknown

CONTRACT DATE: 1873



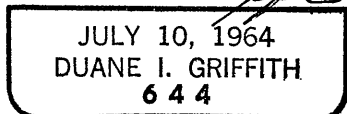
ORIGINAL DESCRIPTION:

Set stone 13"x10"x6"
Found in survey by William R. Gradon in 1884

RESTORATION BY, STAMP AND DATE: June, 1970



Handwritten signature of Duane I. Griffith



EVIDENCE FOUND:

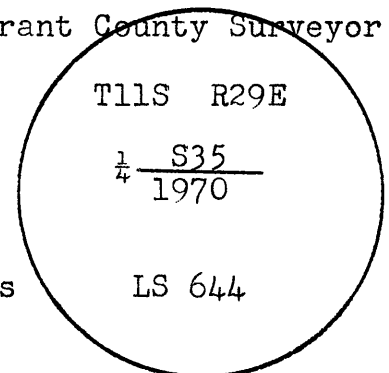
None

DESCRIPTION OF MONUMENTS AND ACCESSORIES SET AND METHODS USED:

Show how trees are scribed and basis of bearings, including compass var.

Set $1\frac{1}{2}$ "x30" iron post with Brass Cap Mkd.:
From which:
A pine 28" diam. bears N35°E, 43.0 ft.
Mkd. $\frac{1}{4}$ S35 BT
A pine 24" diam. bears N35°W, 41.5 ft.
Mkd. $\frac{1}{4}$ S35 BT

MONUMENT MARKED
Grant County Surveyor



Complete and File with Office of the Grant Steel Tape & Compass
County Surveyor, Grant County, Oregon, Var.= 20°East
Courthouse, Canyon City, Oregon 97820