

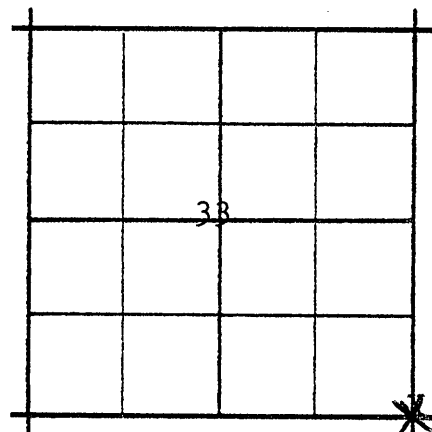
CORNER RESTORATION

CORNER S. E. TWP 11S RANGE 29E

ORIGINAL SURVEY BY: William H. Byars

CONTRACT NUMBER: UNK

CONTRACT DATE: 1873



ORIGINAL DESCRIPTION:


Set stone 21"x7"x 5"

Fd. in retracment by William R. Gradon in 1884.

RESTORATION BY, STAMP AND DATE:

BAGETT & GRIFFITH SURVEYING
 170 S. DAYTON - PH. 575-1251
 JOHN DAY, OREGON 97845

July 1969



Duane I. Griffith

JULY 10, 1964
 DUANE I. GRIFFITH
 644

EVIDENCE FOUND:

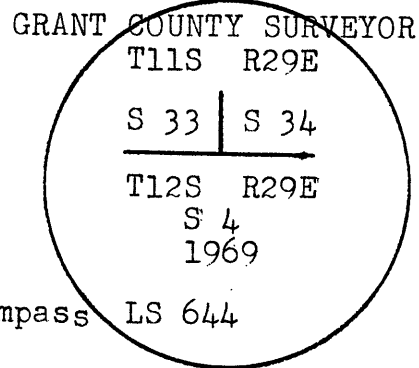
Fd. stone 21"x 7"x 5" with 3 notches on the east and the west, loosely set in a mound of stone.

DESCRIPTION OF MONUMENTS AND ACCESSORIES SET AND METHODS USED:

Show how trees are scribed and basis of bearings, including compass var.

- Set 2½"x 30" iron post, with brass cap.
- From which;
 - A Tamarack, 16" diam. bears N64W; 53.6 ft.
Mkd. T11S R29E S33 BT
 - A Fir 8" diam. bears N44½E; 25.0 ft.
Mkd. T11S R29E S34 BT

MONUMENT MARKED



Complete and File with Office of the Grant
 County Surveyor, Grant County, Oregon,
 Courthouse, Canyon City, Oregon 97820

Steel tape and compass
 Var. = 20° East