

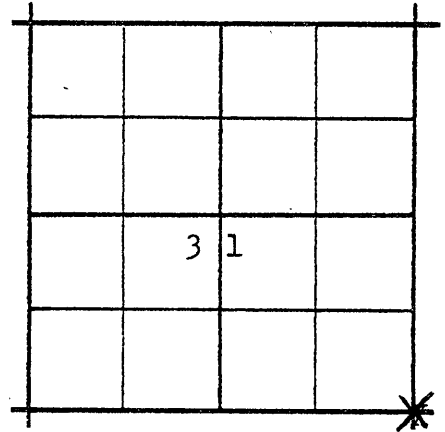
CORNER RESTORATION

CORNER SE _____ TWP 11 S _____ RANGE 29E _____

ORIGINAL SURVEY BY: William H. Byars

CONTRACT NUMBER:

CONTRACT DATE: 1873



ORIGINAL DESCRIPTION:


Set stone 14"x 12"x 6"

Ed. in retracment by William R. Gradon in 1884.

RESTORATION BY, STAMP AND DATE:

BAGETT & GRIFFITH SURVEYING
 170 S. DAYTON - PH. 575-1251
 JOHN DAY, OREGON 97845

July 1969



EVIDENCE FOUND:

NONE

DESCRIPTION OF MONUMENTS AND ACCESSORIES SET AND METHODS USED:

Show how trees are scribed and basis of bearings, including compass var.

Set 2½"x 30" iron post with brass cap,

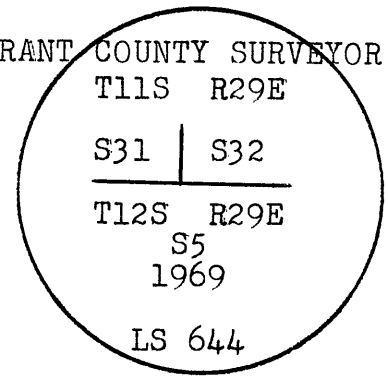
From which:

A pine 12"diam. bears N89W; 14.4 ft.
 Mkd T11S R29E S31 BT

A pine 15"diam. bears N42E; 19.5 ft.
 Mkd T11S R29E S32 BT

MONUMENT MARKED

GRANT COUNTY SURVEYOR
 T11S R29E



Complete and File with Office of the Grant

County Surveyor, Grant County, Oregon, Steel tape & compass
 Courthouse, Canyon City, Oregon 97820 Var = 20° East