

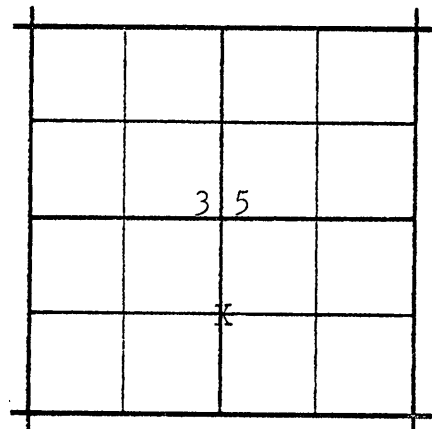
## CORNER RESTORATION

CORNER CS1/16S35 TWP 11S RANGE 29E

ORIGINAL SURVEY BY: William H. Byars

CONTRACT NUMBER: Unknown

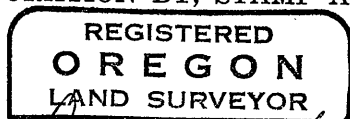
CONTRACT DATE: 1873



**ORIGINAL DESCRIPTION:**

None

RESTORATION BY, STAMP AND DATE: June, 1970



*Duane I. Griffith*

JULY 10, 1964  
DUANE I. GRIFFITH  
644

**EVIDENCE FOUND:**

None

**DESCRIPTION OF MONUMENTS AND ACCESSORIES SET AND METHODS USED:**

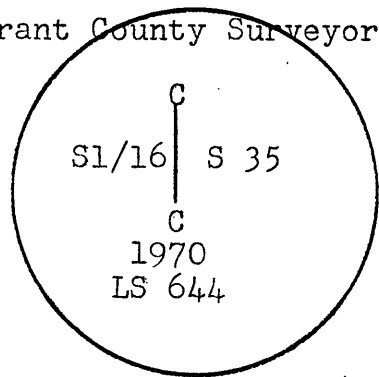
Show how trees are scribed and basis of bearings, including compass var.

- Set 1½"x30" iron post with Brass Cap Mkd.:
- From which:
  - A pine 18" diam. bears S46°E, 29.7 ft.  
Mkd. CS 1/16 S35 BT
  - A pine 14" diam. bears N66°W, 9.0 ft.  
Mkd. CS 1/16 S35 BT

*see next sheet attached*

**MONUMENT MARKED**

Grant County Surveyor



Complete and File with Office of the Grant Steel tape & Compass  
County Surveyor, Grant County, Oregon, Var.=20° East  
Courthouse, Canyon City, Oregon 97820