

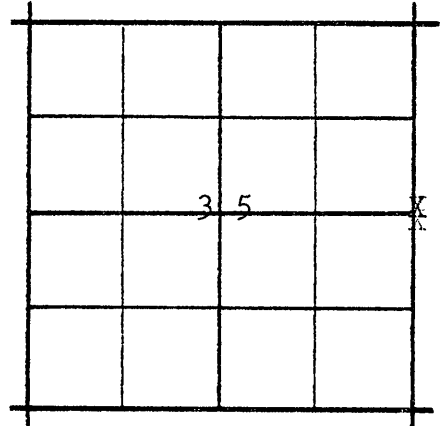
CORNER RESTORATION

CORNER E $\frac{1}{4}$ Sec. 35 TWP 11S RANGE 29E

ORIGINAL SURVEY BY: William H. Byars

CONTRACT NUMBER: Unknown

CONTRACT DATE: 1873

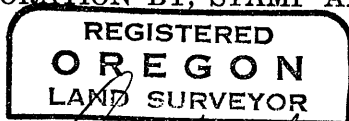


ORIGINAL DESCRIPTION:

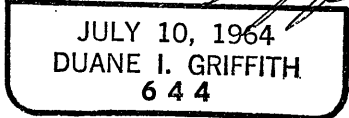
Set basalt stone 14"x10"x6"

RESTORATION BY, STAMP AND DATE:

June, 1970



Duane I. Griffith



EVIDENCE FOUND:

None

DESCRIPTION OF MONUMENTS AND ACCESSORIES SET AND METHODS USED:

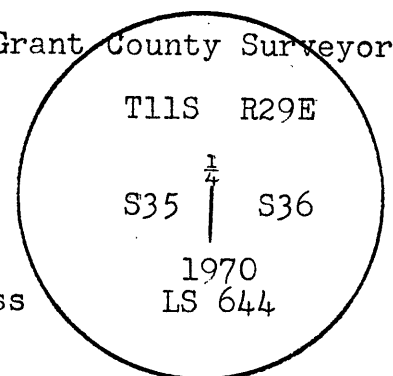
Show how trees are scribed and basis of bearings, including compass var.

Set 1 $\frac{1}{2}$ "x30" iron post with Brass Cap Mkd.:
 From which:
 A pine 12" diam. bears S3 $^{\circ}$ E, 131.7 ft.
 Mkd. T11S R29E S 36 BT

Set 5' steel fence post, 3 ft. South

MONUMENT MARKED

Grant County Surveyor



Complete and File with Office of the Grant County Surveyor, Grant County, Oregon, Courthouse, Canyon City, Oregon 97820
 Steel Tape & Compass
 Var.=20 $^{\circ}$ East