

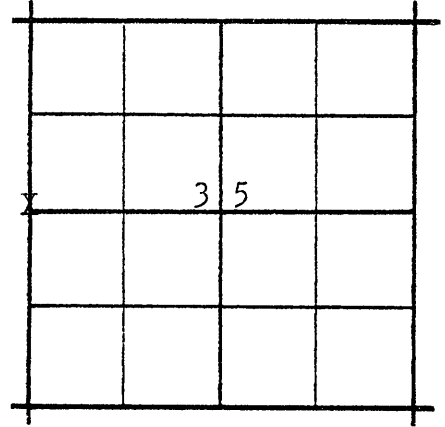
CORNER RESTORATION

CORNER W $\frac{1}{4}$ Sec.35 TWP 11S RANGE 29E

ORIGINAL SURVEY BY: William H. Byars

CONTRACT NUMBER: Unknown


CONTRACT DATE: 1873



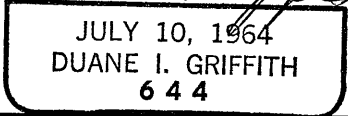
ORIGINAL DESCRIPTION:

Set Basalt stone 14"x12"x6"

RESTORATION BY, STAMP AND DATE: June, 1970



Duane I. Griffith



EVIDENCE FOUND:

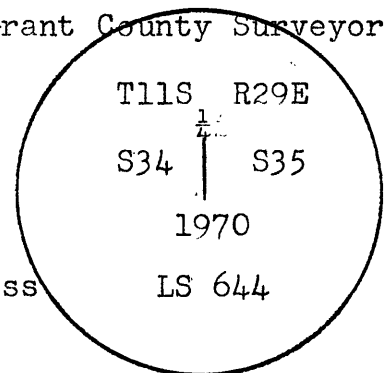
I do not identify the original stone.
 Fences running East and West.
 Fences to North.
 I accept these as being the best available evidence of the position of the original corner.

DESCRIPTION OF MONUMENTS AND ACCESSORIES SET AND METHODS USED:

Show how trees are scribed and basis of bearings, including compass var.

Set 2 $\frac{1}{2}$ "x30" iron post with Brass Cap Mkd.:
 From which:
 A pine 14" diam. bears S54^oE, 116.8 ft.
 Mkd. T11S R29E $\frac{1}{4}$ S35 BT
 A pine 42" diam., bears S29W, 59.5 ft.
 Mkd. T11S R29E $\frac{1}{4}$ S34 BT

MONUMENT MARKED
 Grant County Surveyor



Complete and File with Office of the Grant Steel Tape and Compass
 County Surveyor, Grant County, Oregon, Var.=20^o East
 Courthouse, Canyon City, Oregon 97820