

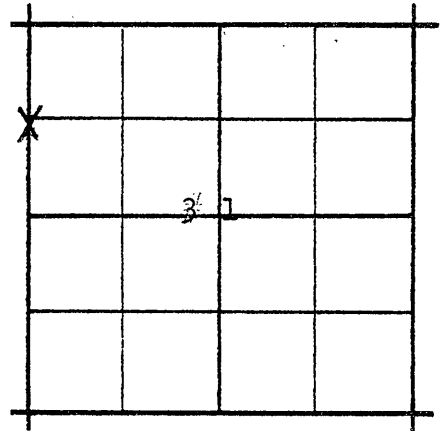
**CORNER RESTORATION**

CORNER N 1/16 TWP 11S RANGE 29E

ORIGINAL SURVEY BY: William H. Byars

CONTRACT NUMBER:

CONTRACT DATE: 1873




**ORIGINAL DESCRIPTION:**

NONE

**RESTORATION BY, STAMP AND DATE:**

**BAGETT & GRIFFITH SURVEYING**  
170 S. DAYTON - PH. 575-1251  
JOHN DAY, OREGON 97845

July 1969



**EVIDENCE FOUND:**

NONE

**DESCRIPTION OF MONUMENTS AND ACCESSORIES SET AND METHODS USED:**

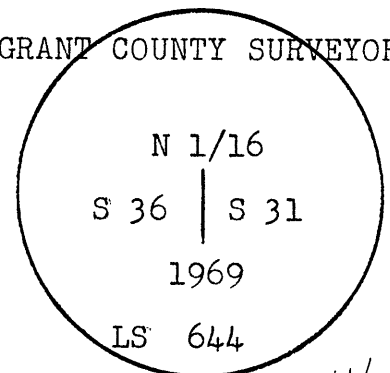
Show how trees are scribed and basis of bearings, including compass var.

Set  $1\frac{1}{2}$ " x 30" iron pipe with brass cap.  
From which:

- A pine 16" diam. bears S69W; 64.4 ft.  
Mkd N1/16 S36 BT
- Apine 18" diam. bears S54E; 40.2 ft.  
Mkd N 1/16 S31 BT

MONUMENT MARKED

GRANT COUNTY SURVEYOR



Complete and File with Office of the Grant  
County Surveyor, Grant County, Oregon, Steel tape & compass  
Courthouse, Canyon City, Oregon 97820 Var = 20° East