

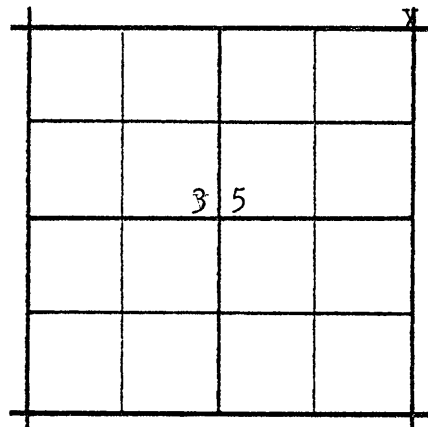
CORNER RESTORATION

CORNER NE Sec. 35 TWP 11S RANGE 29E

ORIGINAL SURVEY BY: William H. Byars

CONTRACT NUMBER: Unknown

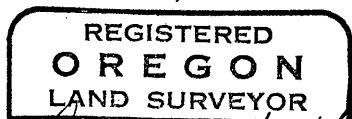
CONTRACT DATE: 1873



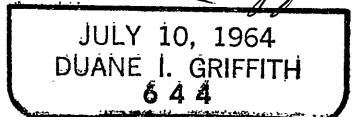
ORIGINAL DESCRIPTION:

Set granite stone 16"x10"x4"

RESTORATION BY, STAMP AND DATE: June, 1970



Duane I. Griffith



EVIDENCE FOUND:

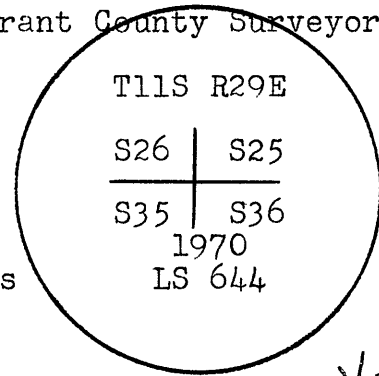
I do not identify the original stone.
 Found old line fences running North, East, South & West; I accept these as being the best available evidence of the position of the original corner.

DESCRIPTION OF MONUMENTS AND ACCESSORIES SET AND METHODS USED:

Show how trees are scribed and basis of bearings, including compass var.

Set 1½"x30" iron post with Brass Cap mkd.;
 No accessories available
 Set 5' steel fence post, 2 ft. South

MONUMENT MARKED
 Grant County Surveyor



Complete and File with Office of the Grant County Surveyor, Grant County, Oregon, Courthouse, Canyon City, Oregon 97820
 Steel tape & Compass
 Var.=20° East