

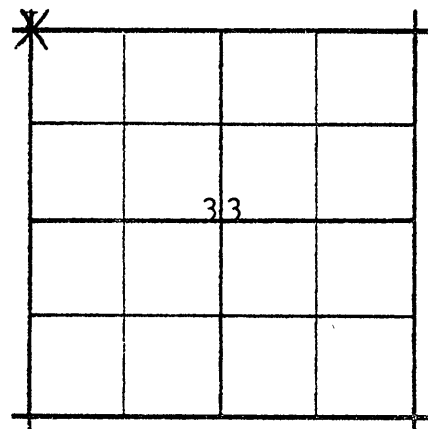
CORNER RESTORATION

CORNER NW TWP 11S RANGE 29E

ORIGINAL SURVEY BY: William H. Byars

CONTRACT NUMBER:

CONTRACT DATE: 1873



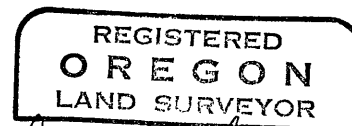
ORIGINAL DESCRIPTION:

Set stone 24" x 12" x 12"

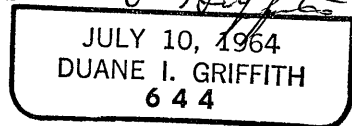
RESTORATION BY, STAMP AND DATE:

BAGETT & GRIFFITH SURVEYING
 170 S. DAYTON - PH. 575-1251
 JOHN DAY, OREGON 97845

July 1969



Duane I. Griffith



EVIDENCE FOUND:

Fd. stone 24" x 12" x 12" with 2" + in top & 4 notches & 1 notch .

DESCRIPTION OF MONUMENTS AND ACCESSORIES SET AND METHODS USED:

Show how trees are scribed and basis of bearings, including compass var.

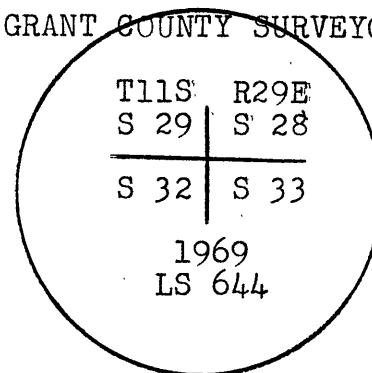
Set 1½" x 30" iron pipe with brass cap.

From which:

- A pine 14" diam. bears S67E; 49.5 ft.
Mkd T11S R29E S33 BT
- A pine 16" diam. bears N50E; 33.1 ft.
Mkd T11S R29E S28 BT
- A pine 11" diam. bears N16W; 38.4 ft.
Mkd T11S R29E S29 BT
- A pine 12" diam. bears S45W; 46.1 ft.
Mkd T11S R29E S32 BT

MONUMENT MARKED

GRANT COUNTY SURVEYOR



Complete and File with Office of the Grant
 County Surveyor, Grant County, Oregon, Steel tape & compass
 Courthouse, Canyon City, Oregon 97820 Var. = 20° East