

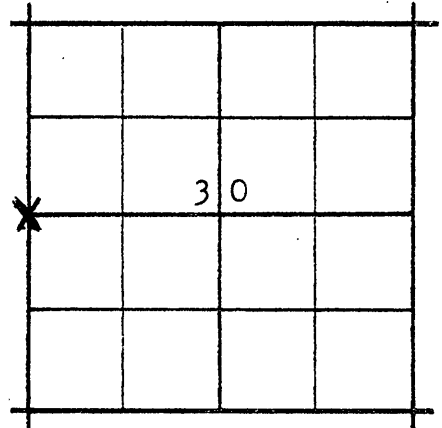
## CORNER RESTORATION

CORNER W 1/4 TWP T11S RANGE R 29E

ORIGINAL SURVEY BY: William H. Byars

CONTRACT NUMBER:

CONTRACT DATE: 1873



**ORIGINAL DESCRIPTION:**

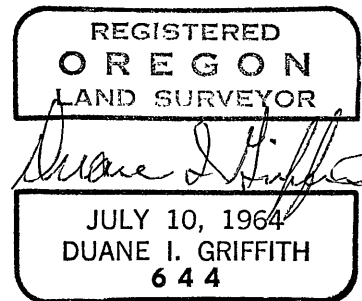
Set stone 22" x 10" x 6"

Found in retracement by Aaron York in 1880.

**RESTORATION BY, STAMP AND DATE:**

**BAGETT & GRIFFITH SURVEYING**  
 170 S. DAYTON - PH. 575-1251  
 JOHN DAY, OREGON 97845

July 1969



**EVIDENCE FOUND:**

Fd. stone 20" X 10" X 6" marked 1/4.

**DESCRIPTION OF MONUMENTS AND ACCESSORIES SET AND METHODS USED:**

Show how trees are scribed and basis of bearings, including compass var.

Set 1 1/2" X 30" iron post with brass cap.

From which:

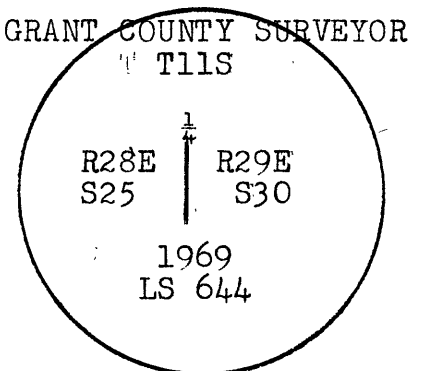
A juniper 10" diam. bears S73E; 105.3 ft.

Mkd. T11S R 29E 1/4S30 BT GRANT COUNTY SURVEYOR

A juniper 8" diam. bears N 48E; 135.5 ft.

Mkd. T11S R29E 1/4S30 BT

**MONUMENT MARKED**



Complete and File with Office of the Grant  
 County Surveyor, Grant County, Oregon, Steel tape & compass  
 Courthouse, Canyon City, Oregon 97820 Var = 20° East